

**ORDINANCE NO. O-139-2014**

**AN ORDINANCE OF THE LAFAYETTE CITY-PARISH COUNCIL CHANGING THE POLLING LOCATIONS, CONSOLIDATING, DIVIDING AND RENUMBERING PRECINCTS AS AUTHORIZED AND IN ACCORDANCE WITH THE APPLICABLE PROVISIONS OF THE LOUISIANA ELECTION CODE, LA R.S. 18:1, ET SEQ.**

**BE IT ORDAINED** by the Lafayette City-Parish Council, that:

**SECTION 1: LEGISLATIVE INTENT.** The Louisiana Election Code, La R.S. 18:1, *et seq.*, and in particular, La R.S. 18:532-537, provide that Parish governing authorities may change polling locations and the boundaries and designations of election precincts. In this instance, such changes are necessary due to (1) movement of polling locations presently contained within certain fire stations, where possible, to avoid hindering services of the Lafayette Fire Department, (2) movement of the polling location at Teurlings High School to avoid conflicts with school operations and activities, (3) renumbering certain precincts for administrative clarity and convenience, and (4) adjusting boundaries of certain election precincts to conform to the population requirements of La. R.S. 18:532(B)(3) and (4). These changes require no changes in election districts and have no fiscal impact on the Lafayette City-Parish Consolidated Government. It is for these stated reasons that this ordinance is enacted.

**SECTION 2: CHANGE IN VOTING LOCATIONS.** In accordance with the Louisiana Election Code, La R.S. 18:1 *et seq.*, including but not limited to La. R.S. 18:532-537, certain Lafayette Parish polling places are hereby changed to the locations shown on the list attached hereto as Exhibit "A" and made a part hereof by reference.

**SECTION 3: CONSOLIDATION OF PRECINCTS.** Due to the fact that Precinct 64A has less than 300 active registered voters, Precinct 64A cannot be merged with adjacent precincts and is hereby consolidated with Precinct 64B for Commissioners use only, as shown in the attached Exhibit "A," and in accordance with La. R.S. 18:532(B)(4).

**SECTION 4: SPLIT OF PRECINCTS.** Due to the fact that Precinct 009 has more than 2,200 active registered voters, Precinct 009 is hereby divided into Precincts 009 and 113, as shown in the attached Exhibit "A," and in accordance with La. R.S. 18:532(B)(3).

**SECTION 5: RENUMBERING OF PRECINCTS.** The Precinct numbers for the polling locations at Duson Elementary School, Scott Middle School, and Southpark Fire Station are hereby changed as shown in the attached Exhibit "A," and in accordance with La. R.S. 18:532.1.

**SECTION 5: OTHER ACTION.** Once this ordinance has been adopted, the Legal Department of the Lafayette City-Parish Consolidated Government will submit the ordinance to the Louisiana Secretary of State and the Lafayette Parish Registrar of Voters. Furthermore, the

Legal Department of the Lafayette City-Parish Consolidated Government will submit a copy of the ordinance to the Information and Technology Department, GIS Division, with the request to have the department adjust all voting precinct maps to reflect the changes made by this ordinance.

**SECTION 6: REPEAL.** All ordinances or resolutions, or parts thereof, in conflict herewith are hereby repealed.

**SECTION 7: EFFECTIVE DATE.** This ordinance shall become effective upon signature of the Lafayette City-Parish President, the elapse of ten (10) days after receipt by the Lafayette City-Parish President without signature or veto, upon an override of a veto, whichever occurs first.

\* \* \* \* \*

**2014 Polling Place Changes**  
60 days notice required for Justice Dept. approval

| Present Location and Address                            | Pct. No.           | # of Machines | Suggested Relocation Site and Address   | Pcts. #'s at Relocation Site  | # of Machines  | Distance from old to new polling site | Handicapped Access. Study | Notes |
|---|--------------------|---------------|---|---|--|---------------------------------------|---------------------------|-------|
| Moss Street Fire Station #9<br>4215 Moss Street, Laf.   | Pct. 11            | 4             | Acadian Middle School<br>Cafeteria-Do not include cafe.<br>in official name<br>4201 Moss St, Laf. | Pcts. 12, 13  | Pct. 12 - 4<br>Pct. 13 - 3                               | 0.2 miles                             | Yes                       | OK    |
| Cooper Dr. Fire Station #3<br>100 Cooper Dr., Laf.      | Pct. 19            | 4             | Martin Luther King Center<br>(Accessibility Survey Attached)<br>309 Cora Street, Laf              |   | Pct. 19-2  | .38 miles                             | Yes                       |       |
| Mudd Ave Station #2<br>1013 Mudd Ave., Laf.             | Pct. 57            | 3             | Domingue Rec. Ctr.<br>901 Mudd Ave., Laf.<br>Instead of N.P. Moss                                 | Pcts. 54 and 56   | Pct. 54- 2<br>Pct. 56- 3                                 | 0.11 miles                            | Yes                       | OK    |
| Central Fire Station #1<br>300 E. Vermilion, Laf.       | Pct. 66            | 2             | Laf. Cons. Govt.<br>705 W. University Ave., Laf.  | Pct. 68 (along w/voters<br>from Johnston St. Fire<br>Station, Pct. 74 | Pct. 68 - 3<br>Pct. 74 - 2<br>Pct. 73 - 2<br>Pct. 90 - 2 | 1.0 mile                              | Yes                       | OK    |
| Johnston St. Fire Station #5<br>2001 Johnston St., Laf. | Pct. 74            | 2             | Lafayette Cons. Govt. Bldg.<br>705 W. University Ave., Laf.                                       | Pct. 68 (along with Central<br>Fire Station voters, Pct. 66           | Pct. 68 - 3<br>Pct. 66 - 2                               | 1.3 miles                             | Yes                       | OK    |
| Girard Park Rec. Ctr.<br>500 Girard Park Dr., Laf.      | Pcts. 73<br>and 90 | 2<br>2        | Dept. of Vet. Affairs<br>2100 Jefferson St., Laf.   | Pct. 65   | Pct. 65-2  | 1.11 miles                            | Yes                       | OK    |
| Montrose Fire Station #6<br>100 Montrose Ave., Laf.     | Pcts. 77<br>& 81   | 2             | Woodvale Elementary<br>100 Leon Dr., Laf.   | Pct. 78   | Pct. 78 - 3  | 0.84 miles                            | Yes                       | OK    |
| Broadmoor Fire Station #8<br>601 Broadmoor Blvd., Laf.  | Pct. 84            | 3             | Broadmoor Elem. Sch.<br>609 Broadmoor Blvd., Laf.   | Pct. 83   | 4  | 0.16 miles                            | Yes                       | OK    |

| Present Location and Address  | Pct. No.                          | # of Machines    | Suggested Relocation Site and Address  | Pcts. #'s at Relocation Site   | # of Machines                                 | Distance from old to new location  | Handicapped Access. Study | Notes       |
|---|-----------------------------------|------------------|--|--|---|--|---------------------------|-------------|
| S. Park Fire Station #10<br>3519 W. Pinhook Rd., Laf.                               | Pcts. 96Y,<br>96Z,<br>97A,<br>97B | 3<br>3<br>2<br>3 | Allen Comeaux Rec. Center<br><b>Gym (Do not include Gym in official name)</b><br>102 Bluebird Street, Laf.           | n/a (along w/School Bd. voters, Pct. 92, and Verot School voters, Pcts. 91, 104Y and 104Z in <b>Magnolia Room</b>  |   | 4.13 miles   |                           | Visit Sites |
| Fire Station #12<br>2856 Verot School Rd., Laf.                                     | Pcts. 91,<br>104Y,<br>104Z        | 4<br>3<br>3      | Allen Comeaux Rec. Ctr.<br><b>Magnolia Room (Do not include Magnolia in official name)</b><br>102 Bluebird St., Laf. | n/a (along w/Sch. Bd., Pct. 92 voters in <b>Magnolia Room</b> and S. Park Voters, Pcts. 96Y, 96Z, 97A, and 97B voters in <b>Gym</b> )                              | Pct. 92 - 4<br>Add. Pcts. In                  | 2.88 miles   |                           | Visit Site  |
| Lafayette School Bd. Office<br>113 Chaplin Dr., Laf.                                | Pct. 92                           | 4                | Allen Comeaux Rec. Ctr.<br><b>Magnolia Room (Do not include Magnolia in official name)</b><br>102 Bluebird St., Laf. | n/a (along w/Fire Station #12 voters, Pcts. 91, 104Y, 104Z in <b>Magnolia Room</b> and S. Park Voters, Pcts. 96Y, 96Z, 97A, and 97B voters in <b>Gym</b> )         | Pct. 91 - 4<br>Pct. 104Y - 3<br>Pct. 104Z - 3 | 6.0 miles<br>***3.31 miles from Kaliste Saloom Fire Station, 345 Kal.Sal., old voting location |                           | Visit Site  |
| Bourgeois Hall<br>225 Cajundome Blvd, Laf.  | Pct. 48                           | 2                | Lafayette Cons. Govt. Bldg.<br>705 W. University Ave., Laf   | Pct. 68 (along w/voters from Johnston St. Fire Station, Pct. 74, U.L. Student Union, Pct. 72, Central Fire Station, Pct. 66, & Johnston St. Fire Station, Pct. 74) | n/a<br>Pct. 72 - 2                            | 1.69 miles   |                           | Visit Sites |
| U.L. Student Union<br>600 McKinley St., Laf.<br>(Temporary order previously signed) | Pct. 72                           | 2                | Lafayette Cons. Govt. Bldg.<br>705 W. University Ave., Laf<br>(Need permanent order for location change)             | Pct. 68 (along w/voters from Johnston St. Fire Station, Pct. 74, Bourgeois Hall, Pct. 48, Central Fire Station, Pct. 66, & Johnston St. Fire Station, Pct. 74)     |   | .85 miles  |                           | Visit Sites |

0-139-2014

| Present Location and Address                      | Pct. No.         | # of Machines | Suggested Relocation Site and Address                 | Pcts. #'s at Relocation Site   | # of Machines | Distance from old to new location | Handicapped Access. Study | Notes      |
|---|------------------|---------------|---|--|---------------|-----------------------------------|---------------------------|------------|
| Carencro Middle School Gym                        | Pct. 1, 3, 6     | 11            | Live Oak School<br>3020 North University Ave.<br>Laf. | n/a  | n/a           | .08 miles                         |                           | Visit Site |
| Teurlings High School,<br>139 Teurlings Dr., Laf. | Pct. 55          | 3             | J. W. Faulk<br>711 E. Willow St., Laf.                | Pcts. 21   | Pct. 21 - 2   | .86 miles                         | yes                       | OK         |
| Fire Station #13<br>6507 Johnston St., Laf.       | Pcts. 67<br>& 86 | 3<br>4        | South Regional Library<br>6101 Johnston St., Laf.     | n/a  | n/a           | 0.86 miles                        |                           | Visit Site |
| Mudd Ave Fire Station #2,<br>1013 Mudd Ave., Laf. | Pcts. 52<br>& 53 |               | N.P. Moss Annex,<br>801 Mudd Ave., Laf.               | Note: Pcts. 52 and 53 were moved from N.P. Moss to Mudd Fire Station because of renovations at the school. Renovations are complete and voting should be moved back to N.P. Moss |               |                                   |                           |            |

### Polling Place Name Changes Only-Currently being used as Polling Locations

| Present Location/Name             | Pct.           | New Location Name (Only) |
|-----------------------------------|----------------|--------------------------|
| Lafayette Middle School-North     | Pct. 69        | Lafayette Middle School  |
| Lafayette Middle School-South     | Pct. 70        | Lafayette Middle School  |
| W.A. LeRosen Alternative School   | Pct. 58 61, 62 | W. A. LeRosen Elementary |
| Judice Middle School - Cafeteria  | Pcts. 35, 37   | Judice Middle School     |
| Lafayette High School - Cafeteria | Pcts. 45, 46   | Lafayette High School    |
| Lafayette High School - Lobby     | Pct. 47        | Lafayette High School    |
| LA Technical College              | Pct. 39, 40    | SLCC Ardoin Building     |

|                       |         |                       |
|-----------------------|---------|-----------------------|
| War Memorial Building | Pct. 65 | Dept. of Vet. Affairs |
|-----------------------|---------|-----------------------|

Precinct Number Changes

| Precinct Location/Name  | Current Precinct Number | New Precinct Number |
|-------------------------|-------------------------|---------------------|
| Duson Elementary School | 28A                     | 28                  |
| Duson Elementary School | 28B                     | 114                 |
| Scott Middle School     | 30A                     | 30                  |
| Southpark Fire Station  | 97A                     | 97                  |
| Southpark Fire Station  | 97B                     | 115                 |

PARISH POLLING PLACE ACCESSIBILITY SURVEY  
(PLEASE COMPLETE ONE FORM FOR EACH POLLING PLACE NOT PRECINCT) (REVISED 11/2009)

PARISH: Lafayette WARD/PRECINCT(S): \_\_\_\_\_

POLLING PLACE NAME: Martin Luther King Recreation Center

POLLING PLACE ADDRESS: 309 CORA St.  
(STREET ADDRESS AND CITY)

PARKING:

1. Grand Total # of Parking Spaces (Regular and Accessible Parking Spaces) available for the polling place on Election Day 339  
(See the Chart on Page 2 for the required number of accessible parking spaces)

Total # of Permanent Van-Accessible (96" Wide Access Aisle) and/or Universal Parking Spaces (60" Wide Access Aisle) 8

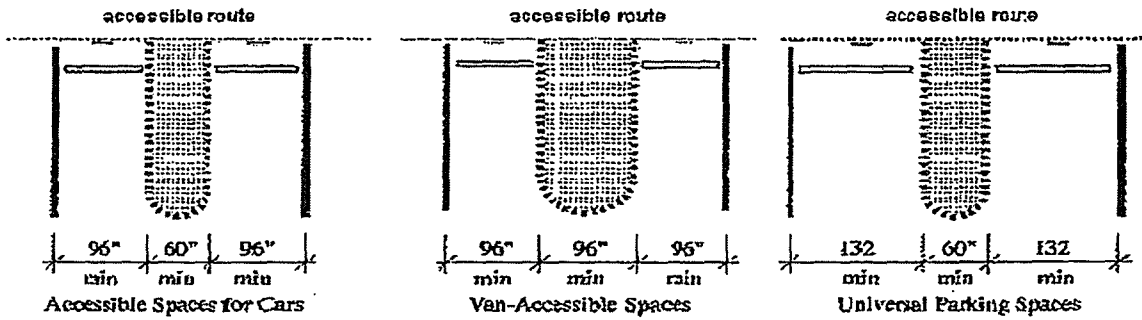
Total # of Permanent Car Accessible (60" Wide Access Aisle) \_\_\_\_\_

Total # of Temporary Van-Accessible (96" Wide Access Aisle) and/or Universal Parking Spaces (60" Wide Access Aisle) \_\_\_\_\_

Total # of Temporary Car Accessible (60" Wide) \_\_\_\_\_


|   |  |
|---|--|
| <b>FOR SECRETARY OF STATE OFFICE USE ONLY</b> |  |
| Accessibility Status:                         |  |
| <input type="checkbox"/> Y                    |  |
| <input type="checkbox"/> N Comments: _____    |  |
| <input type="checkbox"/> T Comments: _____    |  |
| <input type="checkbox"/> E Comments: _____    |  |
| Reviewer Initials & Date: _____               |  |
| ERIN Initials & Date: _____                   |  |

| Total Spaces<br>for Polling<br>Place | Required Minimum Number of<br>Accessible Spaces   |
|--------------------------------------|---|
| 1 – 25                               | One van or universal accessible space w/access aisle  |
| 26 – 50                              | One van or universal accessible space w/access aisle + one car, van, or universal accessible space w/access aisle     |
| 51 – 75                              | One van or universal accessible space w/access aisle + two car, van, or universal accessible spaces w/access aisles   |
| 76 – 100                             | One van or universal accessible space w/access aisle + three car, van, or universal accessible spaces w/access aisles |
| 101 – 150                            | One van or universal accessible space w/access aisle + four car, van, or universal accessible spaces w/access aisles  |
| 151 – 200                            | One van or universal accessible space w/access aisle + five car, van, or universal accessible spaces w/access aisles  |
| 201 – 300                            | One van or universal accessible space w/access aisle + six car, van, or universal accessible spaces w/access aisles   |
| 301 – 400                            | One van or universal accessible space w/access aisle + seven car, van, or universal accessible spaces w/access aisles |
| 401 – 500                            | Two van or universal accessible spaces w/access aisle + seven car, van, or universal accessible spaces w/access aisle |




All three examples illustrated above show two accessible spaces with an accessible aisle and route.





Van-accessible and universal parking spaces serve both cars and vans. A wide access aisle is needed so a wheelchair lift may be lowered from a van onto a level surface. (If the access aisle is not marked off, two orange cones (minimum of 12" high) can be placed at the entrance to the parking place to mark off the access aisle on Election Day. Election poll workers would have to be notified to place the orange cones out on Election Day.) The access aisle surface must be either made of concrete or blacktop. A temporary mat on Election Day for the access aisle if the access aisle is made of gravel, limestone, grass, or dirt all the way to a concrete sidewalk or to the entrance to the polling place.




Three standard parking spaces are converted into an accessible parking space with an access aisle. Cones mark the access aisle and a temporary curb ramp with edge protection connects to an accessible route to the polling place.

If there are NO van-accessible, universal, or car accessible parking spaces, designate areas of the parking lot to

accommodate the accessible parking area with extra footage for the landing area to make the access aisle. (You may either mark the space off with blue stripping or use two orange cones at the entrance of the parking space which would be placed out on Election Day to mark off the space the landing area.)

2. Total # of Temporary Cones to be Used on Election Day to mark off van-accessible, universal, or car parking accessible landing area (2 cones must be used for each parking space to be placed at the entrance to the access aisle) \_\_\_\_\_
3. If there are NO general parking spaces available for voters in a parking lot, is there at least one parking space on the street designated or will be designated as the van-accessible parking space for Election Day? (Mark N/A if the response to #1 above is YES.) YES NO N/A  
# of Permanently marked van-accessible parking spaces on the street \_\_\_\_\_  
# of Temporary van-accessible parking spaces on the street that will be available on Election Day \_\_\_\_\_
4. Are all accessible parking spaces, including the access aisle, relatively level? (If YES, skip 5 below.) ☒ YES NO
5. If the answer to 4 above is NO, is there another location at the facility nearby that could serve as an accessible parking space which is level with an accessible route to the accessible entrance to the voting area? YES NO
6. Does each accessible parking space have a sign with the symbol of accessibility that is visible when a vehicle is parked in the space? (If YES, skip 7 below.) ☒ YES NO
7. If the answer to 6 above is NO, can a temporary sign be placed for Election Day? YES NO

# TRAVEL TO THE VOTING SITE




## Notes:

1. Accessible route.
2. Accessible drop-off area.
3. Accessible parking with van accessible parking space.
4. Accessible entrance to polling place.

An accessible entrance to a polling place with accessible parking and an accessible drop-off area.

## 8. Accessible route from the parking area to the entrance to the voting site:

- a. Is there a flat surface or curb cuts to access the sidewalk to the polling place? (If YES, skip 8b below.) ☒ YES NO
- b. If the answer to 8a is NO, will a temporary ramp be used to provide access to the sidewalk? YES NO
- c. Is the surface of the path accessible: made of concrete, asphalt, or other hard surface that is smooth enough for a person using a wheelchair to pass over easily? If the answer is YES, skip 8d below. If the answer is NO, describe the surface of the accessible path (i.e. gravel, dirt, limestone, etc.): ☒ YES NO  
\_\_\_\_\_
- d. If the answer to 8c is NO, is there a temporary mat which will be placed on Election Day to make the path accessible? What type of mat will be used? YES NO  
\_\_\_\_\_  
\_\_\_\_\_



Notes:

1. The bottom of the handrail extensions turn down so a person who is blind or has low vision can detect the hazard before running into it.
2. Signs or other objects in the pedestrian route can be a hazard if the bottom is more than 27 inches but less than 80 inches above the route.
3. Objects that overhang the pedestrian route must be at least 80 inches above the route.

Common objects along pedestrian routes to a polling place that can be hazards to people who are blind or have low vision.

9. Path of travel:

- a. Is there a clear path of travel? (Path should be free of any objects with bottom edges that are higher than 27 inches but less than 80 inches above the walkway and that extend more than 4 inches into the sidewalk or walkway.) If NO, what will be done before Election Day to make the path of travel clear? \_\_\_\_\_

☒ YES NO

- b. Are all tree branches and other objects that extend into the walkway higher than 80 inches? (If NO, what will be done before Election Day to clear the path of travel? (Use N/A if there are no tree branches or other objects over the walkway.) \_\_\_\_\_

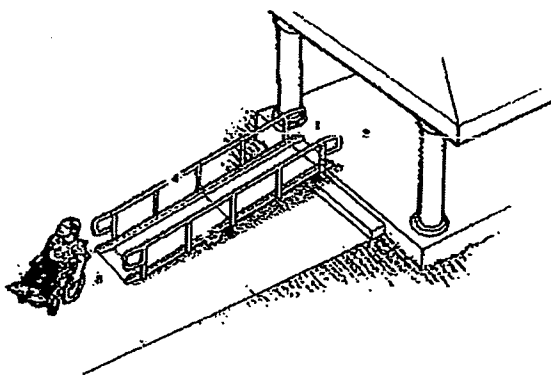
☒ YES NO N/A

10. Is there an accessible route from public sidewalks or transportation stops to the voting site? (Use N/A if there are no public sidewalks or transportation stops.) If NO, what will be done before Election Day to make the route accessible? \_\_\_\_\_

☒ YES NO N/A

## ACCESSIBLE ENTRANCE

### Accessible Ramp Features



#### Notes:

1. At least 36 inches between handrails.
2. Top landing part of walk.
3. Bottom landing part of walk.
4. Handrail height 34 to 38 inches.
5. Edge protection.

11. Is the main entrance used as the accessible entrance?
12. If the answer to 11 is YES, is it clearly marked on Election Day? (The Secretary of State's Office has a sign in the precinct supply package to show where the accessible entrance is. The poll worker must draw an arrow on the sign to show the direction to the accessible entrance. If additional signs are needed, notify the Clerk of Court to request additional signs from the Secretary of State's Office before an Election.) (If YES, skip 13.)
13. If the answer to 11 is NO, is there an alternative accessible location?
14. Is there a ramp that must be used by a disabled voter to access the polling place? (If NO, skip 15 through 17 below.)
15. If the answer to 14 is YES, please complete the following information concerning the edge protection on the ramp at the polling place:
  - a. Is there a vertical dropoff on the ramp? (If the answer is NO, go to 16 below.)
  - b. If the answer to 15a is YES, is there an edge protection on the ramp? (If the answer is YES, go to 16 below.)
  - c. Is there a temporary solution to providing a temporary edge protection on Election Day (e.g. using a concrete car bumper up against the ramp or piece of wood)?

☒ YES ☐ NO

☒ YES ☐ NO

YES ☐ NO

YES ☒ NO

YES ☐ NO

YES ☐ NO

YES ☐ NO

16. If the answer to 15 is YES, please complete the following information concerning handrails on the ramp at the polling place:

- a. Is the rise of the ramp more than 1:12 (1 inch of rise for every 12 inches of length)?
- b. Are there handrails? (If NO, go to 18 below.)
- c. If the answer to 16b is YES, are the handrails 34 to 38 inches high?
- d. If the answer to 16b is YES, is the ramp width (measured between handrails) at least 36 inches?
- e. If the answer to 16b is YES, is there a second handrail or edge protection on the ramp to stop a wheelchair from falling off the side?

YES NO

YES NO

YES NO

YES NO

17. If the answer to 15 is YES, is there a level landing that is at least 60 inches by 60 inches at the top and bottom and where the ramp changes direction? (Mark N/A if the ramp does not change directions.)

YES NO N/A

18. If any of the answers to 14 through 17 is NO, will a temporary ramp and/or handrails be used at the polling place on Election Day?

YES NO

### Accessible Doorways

19. Is the outside door opening at least 32 inches wide? (Use N/A if there is NO door.) (If the answer is N/A or YES, skip 20 and 21 below.)

☒ YES NO N/A

20. If the answer to 19 above is NO, can temporary door hinges be used on Election Day to make the door wide enough? (If YES, skip 21 below.)

YES NO

21. If the answer to 20 is NO, can the door be propped open on Election Day to make the opening wide enough?

YES NO

22. Is there a raised threshold on the exterior door? (If there is a flat threshold, mark NO and skip 23 and 24 below.)

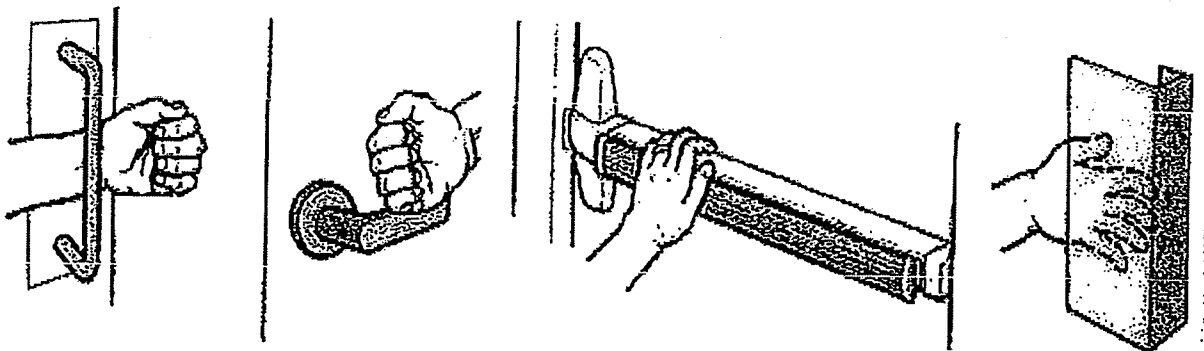
☒ YES NO

23. If the answer to 22 is YES, is it less than 3/4 inches in height at the outside door and beveled on both sides? (If the answer is YES, skip 24 below.)

☒ YES NO

24. If the answer to 23 above is NO, can a temporary threshold ramp to be used on Election Day?

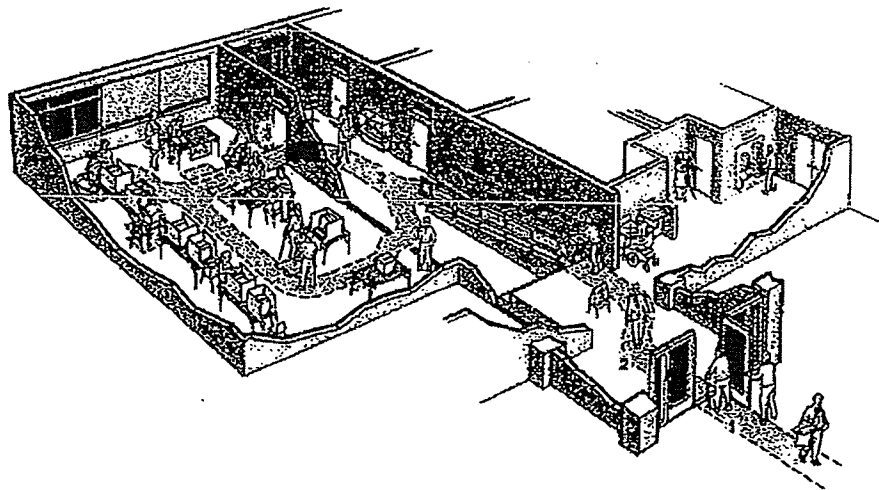
YES NO



Examples of handles and door hardware that can be used without tight grasping, pinching, or twisting.

25. Is the outside door hardware usable with one hand, without tightly grasping, pinching, or twisting of the wrist to allow people who may not be able to easily use one or both hands to fully operate the hardware? (Use N/A if there is no outside door hardware or if the door is propped open on Election Day (e.g. firehouse garage door), and skip 26 and 27.) ☒ YES NO N/A
26. If the answer to 25 is NO, can the outside door be propped open on Election Day to aid individuals with disabilities? (The poll worker must be notified if the outside door needs to be propped open on Election Day.) (If the answer is YES, skip 27 below.) YES NO
27. If the answer to 26 is NO, can a temporary door handle be placed on the door on Election Day? YES NO
28. Is the outside door able to be opened without excessive effort? (Less than 5 pounds of force required) (Use N/A if there is no outside door (e.g. firehouse garage door) and skip 29 and 30.) ☒ YES NO N/A
29. If the answer to 28 is NO, can the door be propped open on Election Day to aid individuals with disabilities? (Poll worker must be notified if door needs to be propped open on Election Day.) (If the answer is YES skip 30 below.) YES NO
30. If the answer to 29 is NO, can a temporary door handle be placed on the door on Election Day? YES NO

INTERIOR CIRCULATION



Interior of a polling place showing the accessible route from the accessible entrance to the voting area.

Notes:

- 1. Accessible entrance
- 2. Accessible route connects the accessible entrance with the voting area.
- 3. Accessible door to the voting area

- 31. Is the route to the check-in table and voting systems at least 32 inches wide?
- 32. Is the interior door opening at least 32 inches wide? (Use N/A if there is NO door.) (If the answer is N/A or YES, skip 33 and 34 below.)
- 33. If the answer to 32 above is NO, can temporary door hinges be used on Election Day to make the door wide enough? (If YES, skip 34 below.)
- 34. If the answer to 33 is NO, can the door be propped open on Election Day to make the opening wide enough? (The poll workers need to be notified to prop door open on Election Day.)
- 35. Is there a raised threshold on the interior door? (If there is a flat threshold, mark NO and skip 36 and 37 below.)

|                                      |                          |                           |
|--------------------------------------|--------------------------|---------------------------|
| <input checked="" type="radio"/> YES | <input type="radio"/> NO |                           |
| <input checked="" type="radio"/> YES | <input type="radio"/> NO | <input type="radio"/> N/A |
| <input type="radio"/> YES            | <input type="radio"/> NO |                           |
| <input type="radio"/> YES            | <input type="radio"/> NO |                           |
| <input type="radio"/> YES            | <input type="radio"/> NO | <input type="radio"/> N/A |



36. If the answer to 35 is YES, is it less than 3/4 inches in height at the interior door and beveled on both sides? (If the answer is YES, skip 37 below.) YES NO
37. If the answer to 36 above is NO, can a temporary threshold ramp to be used on Election Day? (The poll workers need to be notified that a temporary threshold ramp needs to be in place on Election Day.) YES NO
38. Is the interior door hardware usable with one hand, without tightly grasping, pinching, or twisting of the wrist to allow people who may not be able to easily use one or both hands to fully operate the hardware? (Use N/A if there is no interior door hardware or if the door is to be propped open on Election Day, and skip 39 and 40.) YES NO N/A
39. If the answer to 38 is NO, can the interior door be propped open on Election Day to aid individuals with disabilities? (The poll worker must be notified that the interior door needs to be propped open on Election Day.) (If the answer is YES, skip 40 below.) YES NO
40. If the answer to 39 is NO, can a temporary door handle be placed on the door on Election Day? YES NO
41. Is the interior door able to be opened without excessive effort? (Less than 5 pounds of force required) (Use N/A if there is no interior door and skip 42 and 43.) YES NO N/A
42. If the answer to 41 is NO, can the door be propped open on Election Day to aid individuals with disabilities? (Poll worker must be notified if door needs to be propped open on Election Day.) (If the answer is YES skip 43 below.) YES NO
43. If the answer to 42 is NO, can a temporary door handle be placed on the door on Election Day? YES NO
44. Is there a clear path of travel -- free of any objects with bottom edges that are higher than 27 inches but less than 80 inches above the walkway and that extend more than 4 inches into the walkway? YES NO

If there are any questions, contact the Voter Registration Section at the Secretary of State's Office (1-800-883-2805).

I HEREBY CERTIFY THAT THE ABOVE-MENTIONED SURVEY WAS COMPLETED TO THE BEST OF MY KNOWLEDGE. WHERE TEMPORARY SOLUTIONS WILL BE USED ON ELECTION DAY, I HAVE MARKED THE SURVEY.

PRINTED NAME OF SURVEYOR: JAMES GROS

PRINTED TITLE OF SURVEYOR: FACILITIES MANAGER

SURVEYOR'S SIGNATURE: James W. Gros DATE: 7/30/14

PRINTED SURVEYOR'S EMAIL ADDRESS: kgros@lafayette.la.gov

SURVEYOR'S TELEPHONE NUMBER: 337-291-5626

PPPAS (Revised November 2009)

TOM SCHEDLER  
SECRETARY OF STATE

SECRETARY OF STATE  
STATE OF LOUISIANA

P.O. BOX 94125  
BATON ROUGE, LA 70804-9125  
225.922.2880  
[WWW.SOS.LA.GOV](http://WWW.SOS.LA.GOV)

C: Del Stanley  
Mike Helbert  
6-13-2014



June 25, 2014

RECEIVED

JUN 27 2014

CITY-PARISH PRESIDENT'S  
OFFICE

Hon. J.L. "Joey" Durel, Jr.  
City-Parish President  
Lafayette City-Parish Council  
PO Box 4017-C  
Lafayette, LA 70502

Dear Mr. Durel:

This office is in receipt of your letters dated June 5, 2014 in regard to the precinct with less than 300 active registered voters, the precinct with more than 2,200 active registered voters, polling location changes, accessibility surveys and renumbering of precincts.

Precinct 064A, <sup>(renumbered 112)</sup> which was designated as having less than 300 active registered voters, cannot be merged with the adjacent precincts listed because of the voting districts. This precinct is already located in the same polling place as precinct 064A-64B <sup>(renumbered 112)</sup> and will be consolidated. The consolidation of this precinct will reduce the number of commissioners that are used.

Precinct 009 was designated as having more than 2,200 active registered voters; the proposed division has been reviewed and is approved as follows. Please forward this office a copy of the Ordinance once it has been formally adopted by the City-Parish Council.

Precinct 009 divided into 009 & 113

I've noted that you want to change the name of some precinct locations; I've enclosed a listing of what is in our computer as some of the designations differ from what is on your spreadsheet.

The accessibility surveys for Carencro High School and Live Oak Elementary School are under review, we will contact you by phone if we need additional information.

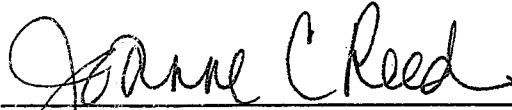
I've also noted the following precinct number changes:

Precinct 28A renumbered 28  
Precinct 28B renumbered 114



Precinct 30A renumbered 30  
Precinct 64A renumbered 112  
Precinct 64B renumbered 64  
Precinct 97A renumbered 97  
Precinct 97B renumbered 115

Regards,




Joanne C. Reed  
Director of Voter Registration

Enclosure

cc: Hon. Charlene Meaux-Menard, Registrar of Voters  
Hon. Louis J. Perret, Clerk of Court  
Veronica L. Williams, Clerk, Lafayette City-Parish Council  
Dr. Bill Blair, Director of Demographic Services, Louisiana Legislature



LAFAYETTE PARISH  
REGISTRAR OF VOTERS



REGISTRAR:  
Charlene Meaux-Ménard

1010 Lafayette St.  
Suite 313  
Lafayette, LA 70501  
Phone: (337) 291-7140  
Fax: (337) 291-7143  
Email: [lafayetterov@sos.la.gov](mailto:lafayetterov@sos.la.gov)

To: Stephanie Hank's From: Charlene Menard

Fax: Pages: w/cover

Phone: Date:

Re: Polling location changes & Renaming

☐ Urgent ☐ For Review ☐ Please Comment ☐ Please Reply ☐ Please Recycle


Please destroy the previous fax  
you received.

This fax you will receiving after  
3:30pm today is current & along  
with it is a letter from Teurling  
Principal Mr. Bayer

TEURLINGS  
CATHOLIC

# RebelGram

To: Charlene Meaux  
Fax #: 291-7143  
Subject: Polling Request  
Date: April 11, 2012  
Pages: 2



From the desk of...

Michael Boyer  
Principal  
Teurlings Catholic High  
139 Teurlings Drive  
Lafayette, Louisiana 70501

(337) 235-5711  
Fax: (337) 234-8057  
Cell (337) 316-0627  
mboyer@tchs.net



**Teurlings Catholic High School**  
139 Teurlings Drive . Lafayette . Louisiana 70501  
Ph. 337.235.5711 / Fax. 337.234.8057 / Website: [www.tchs.net](http://www.tchs.net)

*Teurlings Catholic develops each individual's ability To Channel His Spirit for the glory of God.*

April 11, 2012

Charlene Meaux  
Registrar of Voters  
Lafayette Parish

Dear Charlene,

It has come to my attention there will be a revision to the polling precincts in Lafayette Parish. I am formally requesting that Teurlings Catholic High School be removed as a polling precinct. The rationale for this request is Teurlings Catholic High School is a non-public institution and will never shut down on a weekday for elections while school is in session. This causes congestion on campus and uncertainty as to where the polling will actually take place, in the cafeteria or gymnasium. Thank you for your consideration in this matter.

Yours in Christ,

Michael H. Boyer  
Principal

cc: Louis J. Perret

Michael H. Boyer  
Principal

Bruce C. Baudier  
Assistant Principal/Discipline

Marty C. Helntz  
Assistant Principal/Academics

Alino P. Norwood  
Director of Development

Joanna Surratt  
Director of Faith Formation

07/10/2014 THU 14:05

[TX/RX NO 5605] 002

**Louisiana Secretary of State  
Precinct Numeric Location**

For Parish LAFAYETTE - 28 AND Plan <None> AND Sort by Precinct AND Show Reason NO

| Parish LAFAYETTE - 28 |                                |                       |           |        |          |  |
|-----------------------|--------------------------------|-----------------------|-----------|--------|----------|--|
| Ward/Prct             | Poll Place Name                | Poll Place Location   | City      | Leased | Handicap |  |
| 00/001                | CARENCRO MIDDLE SCH GYM-EAST   | 4301 N UNIVERSITY AVE | CARENCRO  | N      | Y        |  |
| 00/002 Y              | CARENCRO MIDDLE SCH GYM-WEST   | 4301 N UNIVERSITY AVE | CARENCRO  | N      | Y        |  |
| 00/002 Z              | CARENCRO MIDDLE SCH GYM-WEST   | 4301 N UNIVERSITY AVE | CARENCRO  | N      | Y        |  |
| 00/003                | CARENCRO MIDDLE SCH GYM-EAST   | 4301 N UNIVERSITY AVE | CARENCRO  | N      | Y        |  |
| 00/004 Y              | CARENCRO MIDDLE SCH- CAFETERIA | 4301 N UNIVERSITY AVE | CARENCRO  | N      | Y        |  |
| 00/004 Z              | CARENCRO MIDDLE SCH- CAFETERIA | 4301 N UNIVERSITY AVE | CARENCRO  | N      | Y        |  |
| 00/005                | CARENCRO HEIGHTS ELEMENTARY    | 601 T-MA RD           | CARENCRO  | N      | Y        |  |
| 00/006                | CARENCRO MIDDLE SCH GYM-WEST   | 4301 N UNIVERSITY AVE | CARENCRO  | N      | Y        |  |
| 00/007                | CARENCRO HEIGHTS ELEMENTARY    | 601 T-MA RD           | CARENCRO  | N      | Y        |  |
| 00/008                | OSSUN ELEMENTARY SCHOOL        | 400 RUE SCHOLASTIQUE  | LAFAYETTE | N      | Y        |  |
| 00/009                | OSSUN ELEMENTARY SCHOOL        | 400 RUE SCHOLASTIQUE  | LAFAYETTE | N      | Y        |  |
| 00/010                | J WALLACE JAMES SCHOOL         | 1500 W WILLOW ST      | LAFAYETTE | N      | Y        |  |
| 00/011                | MOSS ST FIRE STATION #9        | 4315 MOSS ST          | LAFAYETTE | N      | Y        |  |
| 00/012                | ACADIAN MIDDLE SCHOOL          | 4201 MOSS ST          | LAFAYETTE | N      | Y        |  |
| 00/013                | ACADIAN MIDDLE SCHOOL          | 4201 MOSS ST          | LAFAYETTE | N      | Y        |  |
| 00/014                | NORTHSIDE HIGH SCHOOL          | 301 DUNAND ST         | LAFAYETTE | N      | Y        |  |
| 00/015                | NORTHSIDE HIGH SCHOOL          | 301 DUNAND ST         | LAFAYETTE | N      | Y        |  |
| 00/016                | NORTHSIDE HIGH SCHOOL          | 301 DUNAND ST         | LAFAYETTE | N      | Y        |  |
| 00/017                | ALICE BOUCHER SCHOOL           | 400 PATTERSON ST      | LAFAYETTE | N      | Y        |  |
| 00/018                | ALICE BOUCHER SCHOOL           | 400 PATTERSON ST      | LAFAYETTE | N      | Y        |  |
| 00/019                | COOPER DR FIRE STATION         | 100 COOPER DR         | LAFAYETTE | N      | Y        |  |



Louisiana Secretary of State  
Precinct Numeric Location

For Parish LAFAYETTE - 28 AND Plan <None> AND Sort by Precinct AND Show Reason NO

Parish LAFAYETTE - 28

| Ward/Prct | Poll Place Name                | Poll Place Location          | City      | Leased | Handicap |
|-----------|--------------------------------|------------------------------|-----------|--------|----------|
| 00/020    | NORTHSIDE HIGH SCHOOL          | 301 DUNAND ST                | LAFAYETTE | N      | Y        |
| 00/021    | J W FAULK ELEM SCHOOL          | 711 E WILLOW ST              | LAFAYETTE | N      | Y        |
| 00/022    | SHERIFF'S TRAINING @ST ANTOINE | 111 S ST ANTOINE ST          | LAFAYETTE | N      | T        |
| 00/023    | SHERIFF'S TRAINING @ST ANTOINE | 111 S ST ANTOINE ST          | LAFAYETTE | N      | T        |
| 00/024    | J WALLACE JAMES SCHOOL         | 1500 W WILLOW ST             | LAFAYETTE | N      | Y        |
| 00/025    | SCOTT CITY HALL                | 125 LIONS CLUB RD            | SCOTT     | N      | Y        |
| 00/026    | SCOTT CITY HALL                | 125 LIONS CLUB RD            | SCOTT     | N      | Y        |
| 00/027    | DUSON COUNCIL CHAMBERS         | 300 SECOND ST                | DUSON     | N      | Y        |
| 00/028A   | DUSON ELEMENTARY SCHOOL        | 304 FOURTH ST                | DUSON     | N      | Y        |
| 00/028B   | DUSON ELEMENTARY SCHOOL        | 304 FOURTH ST                | DUSON     | N      | Y        |
| 00/029 Y  | SCOTT MIDDLE SCHOOL            | 116 MARIE ST                 | SCOTT     | N      | Y        |
| 00/029 Z  | SCOTT MIDDLE SCHOOL            | 116 MARIE ST                 | SCOTT     | N      | Y        |
| 00/030A   | SCOTT MIDDLE SCHOOL            | 116 MARIE ST                 | SCOTT     | N      | Y        |
| 00/031    | ACADIANA HIGH SCHOOL           | 315 RUE DE BELIER            | LAFAYETTE | N      | Y        |
| 00/032    | ACADIANA HIGH SCHOOL           | 315 RUE DE BELIER            | LAFAYETTE | N      | Y        |
| 00/033    | PRAIRIE ELEMENTARY SCHOOL      | 2910 AMBASSADOR CAFFERY PKWY | LAFAYETTE | N      | Y        |
| 00/034    | RIDGE ELEMENTARY SCHOOL        | 2901 S FIELDSPAN RD          | DUSON     | N      | Y        |
| 00/035    | JUDICE MIDDLE SCHOOL CAFETERIA | 2645 S FIELDSPAN RD          | DUSON     | N      | Y        |
| 00/036    | RIDGE ELEMENTARY SCHOOL        | 2901 S FIELDSPAN RD          | DUSON     | N      | Y        |
| 00/037    | JUDICE MIDDLE SCHOOL CAFETERIA | 2645 S FIELDSPAN RD          | DUSON     | N      | Y        |
| 00/038    | S J MONTGOMERY ELEM SCHOOL     | 600 FOREMAN DR               | LAFAYETTE | N      | Y        |

0-139-2014

**Louisiana Secretary of State  
Precinct Numeric Location**

For Parish LAFAYETTE - 28 AND Plan <None> AND Sort by Precinct AND Show Reason NO

**Parish LAFAYETTE - 28**

| Ward/Prct | Poll Place Name                  | Poll Place Location          | City      | Leased | Handicap |
|-----------|----------------------------------|------------------------------|-----------|--------|----------|
| 00/039    | LOUISIANA TECHNICAL COLLEGE      | 1101 BERTRAND DR             | LAFAYETTE | N      | Y        |
| 00/040    | LOUISIANA TECHNICAL COLLEGE      | 1101 BERTRAND DR             | LAFAYETTE | N      | Y        |
| 00/041    | S J MONTGOMERY ELEM SCHOOL       | 600 FOREMAN DR               | LAFAYETTE | N      | Y        |
| 00/042    | S J MONTGOMERY ELEM SCHOOL       | 600 FOREMAN DR               | LAFAYETTE | N      | Y        |
| 00/043    | PRAIRIE ELEMENTARY SCHOOL        | 2910 AMBASSADOR CAFFERY PKWY | LAFAYETTE | N      | Y        |
| 00/044    | PRAIRIE ELEMENTARY SCHOOL        | 2910 AMBASSADOR CAFFERY PKWY | LAFAYETTE | N      | Y        |
| 00/045    | LAFAYETTE HIGH SCHOOL            | 3000 W CONGRESS ST           | LAFAYETTE | N      | Y        |
| 00/046    | LAFAYETTE HIGH SCHOOL            | 3000 W CONGRESS ST           | LAFAYETTE | N      | Y        |
| 00/047    | LAFAYETTE HIGH SCHOOL-LOBBY      | 3000 W CONGRESS ST           | LAFAYETTE | N      | Y        |
| 00/048    | BOURGEOIS HALL                   | 225 CAJUN DOME BLVD          | LAFAYETTE | N      | Y        |
| 00/049    | MYRTLE PLACE ELEM SCHOOL         | 1100 MYRTLE PLACE BLVD       | LAFAYETTE | N      | Y        |
| 00/050    | SHERIFF'S TRAINING @ST ANTOINE   | 111 S ST ANTOINE ST          | LAFAYETTE | N      | T        |
| 00/051    | SHERIFF'S TRAINING @ST ANTOINE   | 111 S ST ANTOINE ST          | LAFAYETTE | N      | T        |
| 00/052    | MUDD AVE FIRE STATION            | 1013 MUDD AVE                | LAFAYETTE | N      | T        |
| 00/053    | MUDD AVE FIRE STATION            | 1013 MUDD AVE                | LAFAYETTE | N      | T        |
| 00/054    | DOMINGUE RECREATION CENTER       | 901 MUDD AVE                 | LAFAYETTE | N      | Y        |
| 00/055    | TEURLINGS HIGH SCHOOL- GYM LOBBY | 139 TEURLINGS DR             | LAFAYETTE | Y      | Y        |
| 00/056    | DOMINGUE RECREATION CENTER       | 901 MUDD AVE                 | LAFAYETTE | N      | Y        |
| 00/057    | MUDD AVE FIRE STATION            | 1013 MUDD AVE                | LAFAYETTE | N      | T        |
| 00/058    | W.A.LERSEN ALTERNATIVE SCHOOL    | 516 E PINHOOK RD             | LAFAYETTE | N      | T        |
| 00/059    | LAFAYETTE PAR SCH BRD OFFICE     | 113 CHAPLIN DR               | LAFAYETTE | N      | T        |

Louisiana Secretary of State  
Precinct Numeric Location

For Parish LAFAYETTE - 28 AND Plan <None> AND Sort by Precinct AND Show Reason NO

| Parish         | Ward/Prct | Poll Place Name                | Poll Place Location     | City      | Leased | Handicap |
|----------------|-----------|--------------------------------|-------------------------|-----------|--------|----------|
| LAFAYETTE - 28 |           |                                |                         |           |        |          |
|                | 00/060    | LAFAYETTE PAR SCH BRD OFFICE   | 113 CHAPLIN DR          | LAFAYETTE | N      | T        |
|                | 00/061    | W.A.LEROSEN ALTERNATIVE SCHOOL | 516 E PINHOOK RD        | LAFAYETTE | N      | T        |
|                | 00/062    | W.A.LEROSEN ALTERNATIVE SCHOOL | 516 E PINHOOK RD        | LAFAYETTE | N      | T        |
|                | 00/063    | NORTHSIDE HIGH SCHOOL          | 301 DUNAND ST           | LAFAYETTE | N      | Y        |
|                | 00/064A   | CARENCRO HIGH SCHOOL           | 721 W BUTCHER SWITCH RD | CARENCRO  | N      | Y        |
|                | 00/064B   | CARENCRO HIGH SCHOOL           | 721 W BUTCHER SWITCH RD | CARENCRO  | N      | Y        |
|                | 00/065    | WAR MEMORIAL BUILDING          | 2100 JEFFERSON ST       | LAFAYETTE | N      | Y        |
|                | 00/066    | CENTRAL FIRE STATION           | 300 E VERMILION ST      | LAFAYETTE | N      | Y        |
|                | 00/067    | FIRE STATION #13               | 6507 JOHNSTON ST        | LAFAYETTE | N      | Y        |
|                | 00/068    | LAF CONSOLIDATED GVRN BLDG     | 705 W UNIVERSITY AVE    | LAFAYETTE | N      | Y        |
|                | 00/069    | LAFAYETTE MIDDLE SCH-NORTH     | 1301 W UNIVERSITY AVE   | LAFAYETTE | N      | Y        |
|                | 00/070    | LAFAYETTE MIDDLE SCH-SOUTH     | 1301 W UNIVERSITY AVE   | LAFAYETTE | N      | Y        |
|                | 00/071    | DUSON ELEMENTARY SCHOOL        | 304 FOURTH ST           | DUSON     | N      | Y        |
|                | 00/072    | LAF CONSOLIDATED GVRN BLDG     | 705 W UNIVERSITY AVE    | LAFAYETTE | N      | Y        |
|                | 00/073    | GIRARD PARK RECREATION CENTER  | 500 GIRARD PARK DR      | LAFAYETTE | N      | Y        |
|                | 00/074    | JOHNSTON ST FIRE STATION #5    | 2001 JOHNSTON ST        | LAFAYETTE | N      | Y        |
|                | 00/075    | LAFAYETTE ECO. DEVEL AUTHORITY | 211 E DEVALCOURT ST     | LAFAYETTE | N      | T        |
|                | 00/076    | LAFAYETTE ECO. DEVEL AUTHORITY | 211 E DEVALCOURT ST     | LAFAYETTE | N      | T        |
|                | 00/077    | MONTROSE AVE FIRE STATION #6   | 100 MONTROSE AVE        | LAFAYETTE | N      | Y        |
|                | 00/078    | WOODVALE ELEM SCHOOL           | 100 LEON DR             | LAFAYETTE | N      | Y        |
|                | 00/079    | L J ALLEMAN MIDDLE SCH         | 600 ROSELAWN BLVD       | LAFAYETTE | N      | Y        |

**Louisiana Secretary of State  
Precinct Numeric Location**

For Parish LAFAYETTE - 28 AND Plan <None> AND Sort by Precinct AND Show Reason NO

| Parish LAFAYETTE - 28 |                               |                        |           |        |          |
|-----------------------|-------------------------------|------------------------|-----------|--------|----------|
| Ward/Prct             | Poll Place Name               | Poll Place Location    | City      | Leased | Handicap |
| 00/080                | L J ALLEMAN MIDDLE SCH        | 600 ROSELAWN BLVD      | LAFAYETTE | N      | Y        |
| 00/081                | MONTROSE AVE FIRE STATION #6  | 100 MONTROSE AVE       | LAFAYETTE | N      | Y        |
| 00/082                | THOMAS PARK RECREATION CENTER | 300 GERALDINE DR       | LAFAYETTE | N      | Y        |
| 00/083                | BROADMOOR ELEM SCHOOL         | 609 BROADMOOR BLVD     | LAFAYETTE | N      | Y        |
| 00/084                | BROADMOOR FIRE STATION #8     | 601 BROADMOOR BLVD     | LAFAYETTE | N      | Y        |
| 00/085 Y              | EDGAR MARTIN MIDDLE SCH       | 401 BROADMOOR BLVD     | LAFAYETTE | N      | Y        |
| 00/085 Z              | EDGAR MARTIN MIDDLE SCH       | 401 BROADMOOR BLVD     | LAFAYETTE | N      | Y        |
| 00/086                | FIRE STATION #13              | 6507 JOHNSTON ST       | LAFAYETTE | N      | Y        |
| 00/087 Y              | PLANTATION ELEMENTARY SCHOOL  | 1801 KALISTE SALOOM RD | LAFAYETTE | N      | Y        |
| 00/087 Z              | PLANTATION ELEMENTARY SCHOOL  | 1801 KALISTE SALOOM RD | LAFAYETTE | N      | Y        |
| 00/088                | PLANTATION ELEMENTARY SCHOOL  | 1801 KALISTE SALOOM RD | LAFAYETTE | N      | Y        |
| 00/089                | PLANTATION ELEMENTARY SCHOOL  | 1801 KALISTE SALOOM RD | LAFAYETTE | N      | Y        |
| 00/090                | GIRARD PARK RECREATION CENTER | 500 GIRARD PARK DR     | LAFAYETTE | N      | Y        |
| 00/091                | FIRE STATION #12              | 2856 VEROT SCHOOL RD   | LAFAYETTE | N      | Y        |
| 00/092                | LAFAYETTE PAR SCH BRD OFFICE  | 113 CHAPLIN DR         | LAFAYETTE | N      | T        |
| 00/093                | COMEAX HIGH SCHOOL            | 100 W BLUEBIRD DR      | LAFAYETTE | N      | Y        |
| 00/094                | COMEAX HIGH SCHOOL            | 100 W BLUEBIRD DR      | LAFAYETTE | N      | Y        |
| 00/095 Y              | COMEAX HIGH SCHOOL            | 100 W BLUEBIRD DR      | LAFAYETTE | N      | Y        |
| 00/095 Z              | COMEAX HIGH SCHOOL            | 100 W BLUEBIRD DR      | LAFAYETTE | N      | Y        |
| 00/096 Y              | SOUTHPARK FIRE STATION #10    | 3519 W PINHOOK RD      | LAFAYETTE | N      | Y        |
| 00/096 Z              | SOUTHPARK FIRE STATION #10    | 3519 W PINHOOK RD      | LAFAYETTE | N      | Y        |

Louisiana Secretary of State  
**Precinct Numeric Location**

For Parish LAFAYETTE - 28 AND Plan <None> AND Sort by Precinct AND Show Reason NO

**Parish LAFAYETTE - 28**

| <b>Ward/Prct</b> | <b>Poll Place Name</b>      | <b>Poll Place Location</b> | <b>City</b> | <b>Leased</b> | <b>Handicap</b> |
|------------------|-----------------------------|----------------------------|-------------|---------------|-----------------|
| 00/097A          | SOUTHPARK FIRE STATION #10  | 3519 W PINHOOK RD          | LAFAYETTE   | N             | Y               |
| 00/097B          | SOUTHPARK FIRE STATION #10  | 3519 W PINHOOK RD          | LAFAYETTE   | N             | Y               |
| 00/098           | BROUSSARD POLICE DEPARTMENT | 416 E MAIN ST              | BROUSSARD   | N             | Y               |
| 00/099           | BROUSSARD POLICE DEPARTMENT | 416 E MAIN ST              | BROUSSARD   | N             | Y               |
| 00/100           | BROUSSARD MIDDLE SCHOOL     | 1325 S MORGAN AVE          | BROUSSARD   | N             | Y               |
| 00/101           | BROUSSARD MIDDLE SCHOOL     | 1325 S MORGAN AVE          | BROUSSARD   | N             | Y               |
| 00/102           | YOUNGSVILLE MIDDLE SCHOOL   | 600 CHURCH ST              | YOUNGSVILLE | N             | Y               |
| 00/103           | YOUNGSVILLE MIDDLE SCHOOL   | 600 CHURCH ST              | YOUNGSVILLE | N             | Y               |
| 00/104 Y         | FIRE STATION #12            | 2856 VEROT SCHOOL RD       | LAFAYETTE   | N             | Y               |
| 00/104 Z         | FIRE STATION #12            | 2856 VEROT SCHOOL RD       | LAFAYETTE   | N             | Y               |
| 00/105           | MILTON ELEMENTARY SCHOOL    | 222 W MILTON AVE           | MILTON      | N             | Y               |
| 00/106           | MILTON ELEMENTARY SCHOOL    | 222 W MILTON AVE           | MILTON      | N             | Y               |
| 00/107           | YOUNGSVILLE MIDDLE SCHOOL   | 600 CHURCH ST              | YOUNGSVILLE | N             | Y               |
| 00/108           | ERNEST GALLET ELEM SCHOOL   | 2901 E MILTON AVE          | YOUNGSVILLE | N             | Y               |
| 00/109           | MILTON ELEMENTARY SCHOOL    | 222 W MILTON AVE           | MILTON      | N             | Y               |
| 00/110           | BROUSSARD MIDDLE SCHOOL     | 1325 S MORGAN AVE          | BROUSSARD   | N             | Y               |
| 00/111           | ERNEST GALLET ELEM SCHOOL   | 2901 E MILTON AVE          | YOUNGSVILLE | N             | Y               |

**Parish Count: 122**

**LAFAYETTE CITY-PARISH COUNCIL MEETING**

**AGENDA ITEM SUBMITTAL FORM**

1) **JUSTIFICATION FOR REQUEST:** An Ordinance of the Lafayette City-Parish Council Changing the Polling Locations, Consolidating, Dividing and Renumbering Precincts as Authorized and in Accordance with the Applicable Provisions of the Louisiana Election Code, LA R.S. 18:1, et seq.

2) **ACTION REQUESTED:** Adoption of Ordinance

3) **COUNCIL DISTRICT(S) (CIP PROGRAM/PROJECTS ONLY):** N/A

4) **REQUESTED ACTION OF COUNCIL:**

A) **INTRODUCTION:** July 22, 2014

B) **FINAL ADOPTION:** August 5, 2014

5) **DOCUMENTATION INCLUDED WITH THIS REQUEST:**

A) Ordinance

B) Explanatory Memorandum

6) **FISCAL IMPACT:**

\_\_\_\_\_ Fiscal Impact (Explain)

  X   No Fiscal Impact

RECOMMENDED BY:

/s/ Michael D. Hebert  
MICHAEL D. HEBERT  
CITY-PARISH ATTORNEY



0-139-2014  
**RECEIVED**  
JUL 14 2014  
LCG Council Office

## Internal Memorandum

Legal Department  
City-Parish Attorney (1400)

**TO:** Veronica L. Williams, Clerk of Council      **DATE:** July 14, 2014  
**FROM:** Michael D. Hebert, City-Parish Attorney  
**SUBJECT:** Ordinance for Change of Polling Locations, Consolidating, Dividing and Renumbering of Precincts

---

Veronica, I attach the following, to wit:

- (a) An Ordinance of the Lafayette City-Parish Council Changing the Polling Locations, consolidating, dividing and renumbering precincts as authorized and in accordance with the applicable provisions of the Louisiana Election Code, LA R.S. 18:1, et seq.
- (b) Agenda Item Submittal Form.




Please place this on the agenda for the July 22, 2014 Council meeting.  
Should you have any questions, please contact our office.

/s/ Michael D. Hebert  
Michael D. Hebert  
City-Parish Attorney

MDH/smh  
Enclosures

t: 337.291.8215 / mhebert@lafayettela.gov / f: 337.291.8843

DISPOSITION OF ORDINANCE NO. O-139-2014

1. This ordinance was introduced: July 22, 2014  
YEAS: K. Naquin, Castille, Shelvin,  
Boudreaux, Bellard, A. Naquin,  
Bertrand, Patin  
NAYS: None  
ABSENT: Theriot  
ABSTAIN: None  
Final disposition by Council:  
August 5, 2014  
YEAS: K. Naquin, Castille, Shelvin,  
Bellard, A. Naquin,  
Bertrand, Patin, Theriot  
NAYS: None  
ABSENT: Boudreaux  
ABSTAIN: None  
AMENDMENT: 08/05: Change Exhibit A, Page 1 (2014 Polling Place Changes chart), Row 2 (titled Cooper Dr. Fire Station #3), Column 4 (titled Suggested Relocation Site and Address) from "J. Wallace James; 1500 W. Willow St.; Lafayette, La." To "MLK Center; 309 Cora St.; Lafayette, La."  
08/05: Change Exhibit A, Page 3 (Polling Place Name Changes Only chart), Row 3 (titled W.A. LeRosen Alternative School), Column 2 (titled Pct.) from "Pct. 61, 62" to "Pct. 58, 61, 62"
2. Notice of Public Hearing: This ordinance was published by Title and Notice of Public Hearing was published in the Advertiser on July 25, 2014.
3. This ordinance was presented to the President for his approval on August 5, 2014 at 6:30 o'clock P.m.  
  
CLERK OF THE COUNCIL
4. Disposition by President:  
I hereby:  
A. Approve this ordinance, the 5 day of AUGUST, 2014, at 6:30 o'clock P.m.  
B. Veto this ordinance, the \_\_\_\_\_ day of \_\_\_\_\_, 2014, at \_\_\_\_\_ o'clock \_\_\_\_\_m., veto message is attached.  
C. Line item veto certain items this \_\_\_\_\_ day of \_\_\_\_\_, 2014 at \_\_\_\_\_ o'clock \_\_\_\_\_m., veto message is attached.  
  
PRESIDENT
5. Returned to Council office ~~with~~/without veto message on August 5, 2014, at 6:40 o'clock P.m.
6. Reconsideration by Council (if vetoed):  
On \_\_\_\_\_, 2014, the Council ~~did~~/refused to adopt this ordinance after the President's veto.  
  
CLERK OF THE COUNCIL
7. Full publication of this ordinance was made in the Advertiser on August 8, 2014.

NOTE: If neither approval nor veto of President appears, and ten days have elapsed since this ordinance was presented to him for action, same has been automatically approved.



